












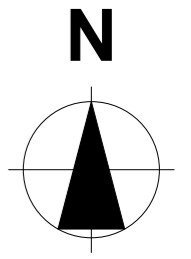




**SITUATIE PROPUSA -
REGLEMENTARI:**

-  - LIMITA ZONA STUDIATA PRIN P.U.Z.
-  - LIMITA TEREN CARE A GENERAT STUDIUL P.U.Z.
-  - LIMITE PROPRIETATI PRIVATE
-  - DOMENIU PUBLIC
 - ZONA CIRCULATII CAROSABILE EXISTENTE
-  - ZONA LOCUINTE SI FUNCTIUNI COMPLEMENTARE
-  - ZONA PROPUSA PENTRU LOCUINTE SI FUNCTIUNI COMPLEMENTARE - TERENURI APARTINAND INTRAVILANULUI SI EXTRAVILANULUI, PROPUSE PENTRU SCOATEREA DIN CIRCUITUL AGRICOL, INTRODUCEREA IN INTRAVILAN SI DOBANDIREA REGLEMENTARILOR SPECIFICE INVESTITIEI PROPUSE
-  - ZONA INDUSTRIE SI PRODUCTIE NEPOLUANTA - TERENURI NEEXPLOATATE, FUNCTIUNI ABANDONATE
-  - ZONA FUNCTIUNI AGRICOLE, TEREN ARABIL
-  - SIMBOL ZONA - SUBZONA CREATA PRIN P.U.Z.
-  - CONSTRUCTII, OBIECTIVE PROPUSE SI STUDIATE
-  - CONSTRUCTII EXISTENTE
-  - SENSURI AUTO
-  - ACCESE PROPUSE



INDICATORI URBANISTICI PROPUSE:
 P.O.T. maxim propus prin PUZ = 45,00 %
 C.U.T. maxim propus prin PUZ = 1,0
 H max = S+P+1E

Specificatie	Nume	Semnatura	Cerinta	Referat /Expertiza	Nr./Data
Verificator /Expert					
Verificator /Expert					
 S.C. ARHI STIL CONCEPT S.R.L. J 28 / 67 / 2011 C.U.I. 28013302 str. G-ral Aurel Aldea nr. 25 tel.: ####, e-mail: #### SLATINA, jud. OLT				Beneficiar: ORASUL DRAGANESTI-OLT ORAS DRAGANESTI-OLT, JUDETUL OLT	Proiect nr.: 217/2021
Specificatie	Nume	Semnatura	Scara: 1:842.48	Titlu proiect PLAN URBANISTIC ZONAL IN VEDEREA REALIZARII INVESTITIEI "LOTIZARE TEREN PENTRU CONSTRUIRE LOCUINTE SI FUNCTIUNI COMPLEMENTARE, IMPREJMUIRI SI UTILITATI" ORAS DRAGANESTI-OLT, T81, P 138, JUD. OLT - C.F. NR. CAD. 50269, 50270	Faza: P.U.Z.
SEF PROIECT	ARH.IONESCU AUREL		Data: 2021	Titlu plansa REGLEMENTARI URBANISTICE - SITUATIE PROPUSA	Plansa nr.: U.09
PROIECTAT	ARH.IONESCU AUREL				
DESENAT	ARH.IONESCU AUREL				